


















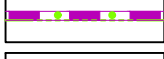

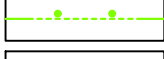



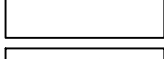



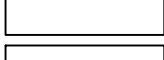

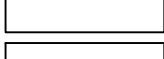



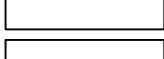
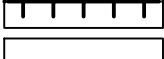
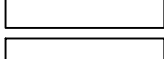

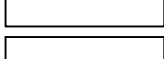

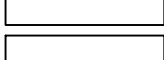

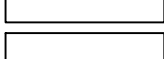


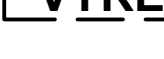

	PLOCHY DOPRAVNEJ VYBAVENOSTI
		OSTATNÉ PLOCHY
		ZBERNÝ DVOR, KOMPOSTOVIŠKO
		HRANICA A OZNAČENIE FUNKČNÝCH PLÔCH
		KOMUNIKÁCIE II. A III. TRIEDY
		MIESTNE KOMUNIKÁCIE
		MIESTNE KOMUNIKÁCIE PREVZATÉ Z PODROBNEJŠEJ DOKUMENTÁCIE
		ZMENA KOMUNIKÁCIE II. TRIEDY NA MIESTNU KOMUNIKÁCIU PO VYBUDOVANÍ OBCHVATU A ZMENY TRASY II/499
		ÚČELOVÉ KOMUNIKÁCIE
		AUTOBUSOVÉ ZASTÁVKY
		ŽELEZNICA NA TRANSFORMÁCIU NA CYKLOTRASU OCHRANNÉ PÁSMO ŽELEZNICE 60m
		CYKLOTRASY KATASTRÁLNYM UZEMÍM PO JEST. MIESTNYCH A ÚČELOVÝCH KOMUNIKÁCIÁCH
		BÝVALÁ ŽELEZNIČNÁ STANICA - ZMENA NA POLYFUNKCIU (BÝVANIE, SLUŽBY)
		ČSPH
		VVN VEDENIE, VN VEDENIE, TS
		VTL PLYNOVOD, PLYNOVÁ REGULAČNÁ STANICA
		OCHRANNÉ PÁSMO LETISKA PIEŠŤANY
		OCHRANNÉ PÁSMO POHREBISKA 50M
		OCHRANNÉ PÁSMO POĽNOHOSPODÁRSKEJ VÝROBY 100M
		OCHRANNÉ PÁSMO VODNEJ NÁDRŽE ČERENEC 10M OD MAXIMÁLNEJ VZDUTEJ HLADINY, 100M OD HRÁDZE
		HRANICA CHKO MALÉ KARPATY
		KULTÚRNA PAMIATKA V ÚZKP
		OBJEKT PAMIATKOVÉHO ZÁUJMU
		PRIESTOROVÁ DOMINANTA
		VÝREZY LOKALÍT, KTORÉ SÚ PREDMETOM ZMIEN A DOPLNKOV Č.1